



EXTRA VIRGIN ANDALUSIA



ANDALUSIA ON BIKE

*Discover the most authentic
Andalusia with our bike
routes*

www.evaincoming.com

FEEL LIKE A TRAVELER

Enjoy a tour of the most authentic Andalusia, where you will never feel like a tourist, but as a true traveller, discovering the corners and places where the local people live, seeing the beautiful and winding secondary roads that will bring you closer to the most beautiful villages in the heart of Andalucía.

You will go through seas of centuries-old olive trees, remote mountains and white villages still to be discovered in the heart of the region. Meet its friendly people, its unique customs and its rich gastronomy, base of the most healthy and delicious Mediterranean diet.





EQUIPMENT

Bikes



e-Bikes



Tools kit



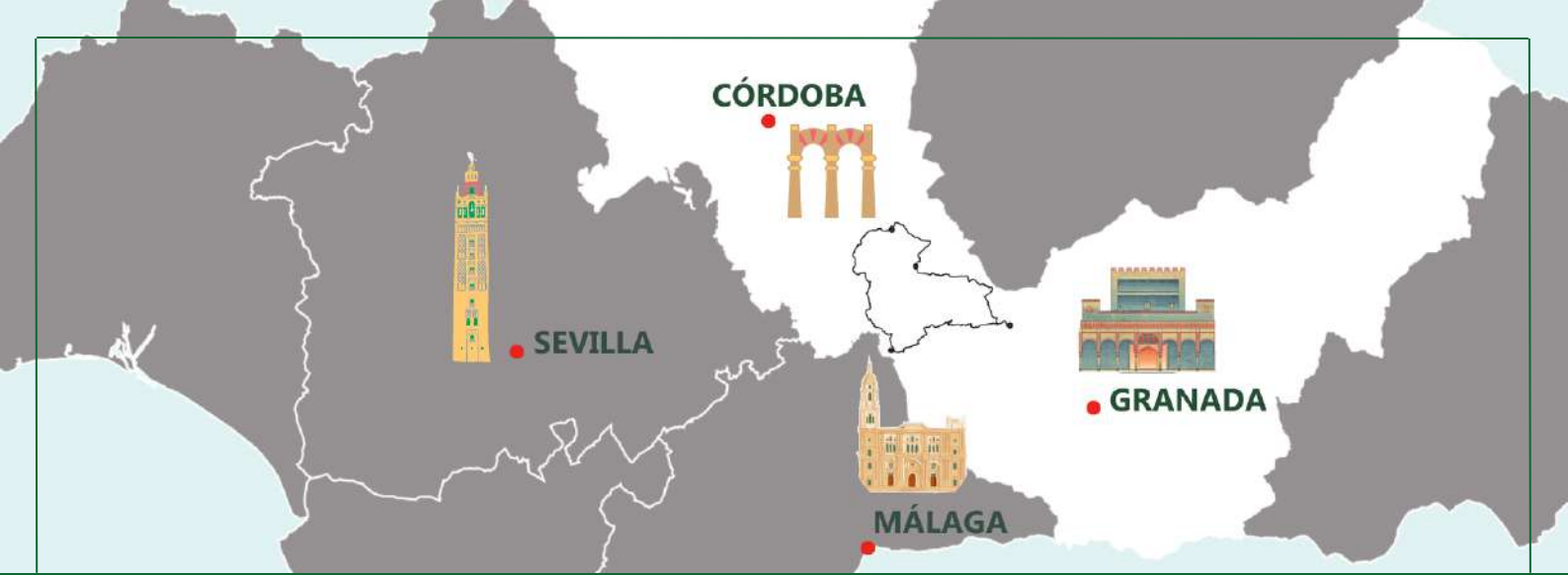
Detailed dossier on physical support & 24-hour assistance



957 540 952 - 957 508 011 - 957 694 693




E-bike, MTB
Gravel and road bike,
also available



TOUR 1: CENTRE OF ANDALUSIA



Priego de Córdoba
Córdoba



Montefrío
Granada



Iznájar
Córdoba



Zuheros
Córdoba



7 nights, 4 stages: 1 experience



Distance: 44,29 km

Ascent/Descent gradient: +1.249 m -879 m



Near the monumental city of Granada, the beautiful and picturesque village of Montefrío will welcome you in the most hospitable imaginable way.

Priego de Córdoba - Montefrío
Stage 1 - Day 2

Distance: 49,92 km

Ascent/Descent gradient: +1.297 m -1.754 m



Situated on top of a huge rock, the historic town of Iznájar overlooks the largest and most beautiful reservoir in Andalusia.



Montefrío - Iznájar
Stage 2 - Day 3



Distance: 55,56 km

Ascent/Descent gradient: +1.293 m -1.080 m

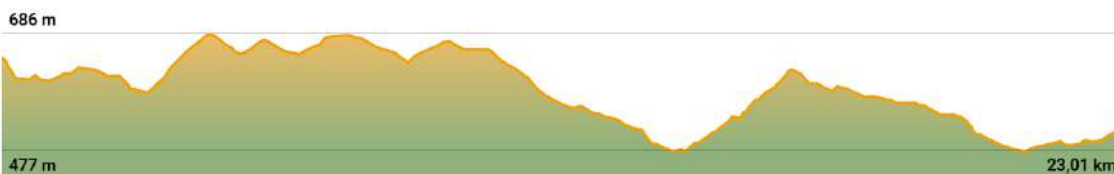


Rock, nature and white houses, all mixed up in a harmonious blend in Zuheros, our charming and hospitable village.

Iznájar - Zuheros
Stage 3 - Day 5

Distance: 36,3 km

Ascent/Descent gradient: +560 m -695 m



Two options to finish the route: The first takes us directly to the hotel to enjoy during this last day of its surroundings and its magnificent facilities. The second will allow us to go a little deeper into in the most authentic Andalusia, using the Greenway to reach the Salobral lagoon (pond) and passing through small villages such as El Tarajal and Zagrilla Baja.



Zuheros - Priego de Córdoba
Stage 4 - Day 7



Stays in charming accommodations and unique hotels



cities

Priego de Córdoba is one of the most beautiful cities in Andalusia. Its many monuments, baroque churches, urban architecture and its fountains are waiting for you. City of water and Jewel of the Cordovan baroque style, its narrow and whitewashed streets full of pots with flowers, its unique "King's Fountain" will remain forever in your memory.



Priego de Córdoba
Córdoba



Montefrío, is a picturesque city presided over by a monumental complex, has been on the cover of "National Geographic" magazine in 2015 as one of the 10 towns with the best views in the world. Its urban layout or its "Peña de los Gitanos" are truly unique.



Montefrío
Granada

Iznájar stands proudly on its sandstone rock and looks at its inland sea, which is its reservoir, the largest in Andalusia. Its "Plaza de las Comedias" full of pots painted with the blue of the sky, leads us to the top of the town where its castle and its many viewpoints will make us enjoy totally unforgettable sunrises and sunsets.



Iznájar
Córdoba



Zuheros is the town where lime and stone merge in a harmonious way. Its whitewashed streets full of flowers, its multiple viewpoints over the sea of olive trees that is Andalusia or the Bailón river canyon make this town a member of the select club of "The most beautiful towns in Spain".



Zuheros
Córdoba



other activities



The Alhambra
Granada



The Mosque-Cathedral
Córdoba



The Subbéticas' UNESCO Geopark
Córdoba



Bats' Cave
Córdoba



TOUR 2: ANTEQUERA-RONDA



Antequera
Málaga



Ardales
Málaga



Ronda
Málaga



Setenil de las Bodegas
Cádiz



7 nights, 4 stages: 1 experience



Antequera-Ardales
Stage 1 - Day 2

Distance: 44,51 km

Ascent/Descent gradient: +860 m -905 m



From Antequera, this first stage takes us towards Valle de Abdalajís and then to the village of El Chorro (Álora), located next to the Tajo de la Encantada, to end the route in Ardales, with views of the Conde de Guadalhorce reservoir.

Distance: 45,78 km

Ascent/Descent gradient: +1.081 m -751 m



Starting in Ardales, the second stage heads to El Burgo, a municipality located in the surroundings of the Sierra de las Nieves National Park, where the entire route will run until reaching the emblematic city of Ronda.



Ardales-Ronda
Stage 2 - Day 3



Ronda-Ardales
Stage 3 - Day 5

Distance: 63,97 km

Ascent/Descent gradient: +634 m -962 m




In the third stage, we leave Ronda to enter the province of Cádiz, stopping at the charming corners of Setenil de las Bodegas, and we will return to the province of Málaga through Cuevas del Becerro until concluding again in Ardales

Distance: 47,02 km

Ascent/Descent gradient: +489 m -391 m



The last stage begins in Ardales, touring the natural environment and some viewpoints of the Guadalteba reservoir, from where we will continue to Bobadilla to return to the city of Antequera.



Ardales-Antequera
Stage 4 - Day 7



Stays in charming accommodations and unique hotels



Few places can boast of having a historical-cultural heritage like that of Antequera, which from the heart of Andalusia, awaits monuments and archaeological enclaves of extraordinary relevance, such as the Royal Collegiate Church of Santa María la Mayor or the Antequera Dólmenes Archaeological Complex and the El Torcal Natural Site (declared a World Heritage Site by UNESCO).



Antequera
Málaga



Ardales is a municipality in the Guadalteba region, which brings together a large number of tourist attractions. From this municipality, we can visit the unique Caminito del Rey and Desfiladero de los Gaitanes, without forgetting sites such as the ruins of Bobastro - where we will discover its Andalusian past -, the Cueva de Doña Trinidad Grund or the Prehistory Interpretation Center.



Ardales
Málaga

The list of artists and intellectuals who praised Ronda throughout history seems to have no end. Few destinations in the world can boast the beauty, wealth and uniqueness of a municipality declared a Historic-Artistic Site more than 50 years ago, where you should not miss the Tajo and the Puente Nuevo, the Puente Viejo or the bullring. of the Real Maestranza de Caballería de Ronda and its museum.



Ronda
Málaga



Once in Cádiz, we stop at Setenil de las Bodegas, declared a Historic Site due to the beauty and originality of its urban fabric, where we will be surprised to see that it is embedded in the gorge formed by the Trejo River as it passes through the town. As a curiosity, the neighbors have taken advantage of it to build their houses, giving rise to an exceptional example of "shelter under rocks."



Setenil de las Bodegas
Cádiz



other activities




Caminito del Rey
Málaga



Roman Theater and Alcazaba
Málaga



Torcal and Dolmens of Antequera
Málaga



Ronda
Málaga



TOUR 3: RONDA-GRAZALEMA



Ronda
Málaga



Grazalema
Cádiz



Ubrique
Cádiz



Benadalid
Málaga



7 nights, 4 stages: 1 experience



Ronda-Grazalema
Stage 1 - Day 2

Distance: 49,08 km

Ascent/Descent gradient: +789m -684 m




In the first stage, we leave Ronda to enter the province of Cádiz, stopping at the charming corners of Setenil de las Bodegas, until we reach another of the most beautiful towns in Spain: Grazalema

Distance: 52,44 km

Ascent/Descent gradient: +910 m -1.436 m



From Grazalema, in the second stage we will tour the unparalleled natural environment of the Sierra de Cádiz region, with a route through Zahara and the views of its reservoir, the municipality of El Bosque and ending in Ubrique



Grazalema-Ubrique
Stage 2 - Day 3



Ubrique-Benadalid
Stage 3 - Day 5

Distance: 45,65 km

Ascent/Descent gradient: +1.197 m -830 m



Starting in Ubrique, the third stage returns us to the province of Málaga, touring the unique landscape of the Serranía de Ronda region, through municipalities such as Cortes de la Frontera, Algatocín and Benadalid

Distance: 38,82 km

Ascent/Descent gradient: +1.096 m -1.051 m



The last stage begins in Benadalid and continues to the small towns nestled in the mountains of Benaoján and Montejaque, to conclude in the emblematic city of Ronda.



Benadalid-Ronda
Stage 4 - Day 7



Stays in charming accommodations and unique hotels



cities

The list of artists and intellectuals who praised Ronda throughout history seems to have no end. Few destinations in the world can boast the beauty, wealth and uniqueness of a municipality declared a Historic-Artistic Site more than 50 years ago, where you should not miss the Tajo and the Puente Nuevo, the Puente Viejo or the bullring. of the Real Maestranza de Caballería de Ronda and its museum.



Ronda
Málaga



In the heart of the Sierra de Grazalema, this picturesque white Cadiz town with a bandit tradition is located. Although there are traces of prehistoric settlements in the area, its origin coincides with the Roman city of Lacílbula. And in its urban area, declared a Historic Site, popular architecture combines perfectly with monumental wealth and crafts such as textiles.



Grazalema
Cádiz

Between the natural parks of Grazalema and Los Alcornocales is Ubrique, declared a Historical Site. Its historic center with a medieval layout has narrow streets, picturesque corners, beautiful squares with fountains, such as the Andalusian one of the Nueve Caños, and good examples of the baroque such as the churches of San Antonio. Known internationally for its leather craftsmanship.



Ubrique
Cádiz



Of Celtic origins and Arab spirit, Benadalid is one of the white towns of the Genal valley, an excellent example of customs, tradition and popular architecture adapted to the mountainous terrain of the Serranía de Ronda region. In it, we can discover a unique castle converted into a cemetery, the old El Alambique distillery or the "old pilancón" and its Roman Fountain.



Benadalid
Málaga



other activities



Ronda
Málaga



The Most Beautiful Villages in Spain: Zahara de la Sierra
Cádiz



Marbella - Costa del Sol
Málaga



The Most Beautiful Villages in Spain: Genalguacil
Málaga



TOUR 4: PEDROCHES



Villanueva de Córdoba
Córdoba



Dos Torres
Córdoba



Alcaracejos
Córdoba



Pozoblanco
Córdoba



7 nights, 4 stages: 1 experience



Villanueva de Córdoba
Stage 1 - Day 2

Distance: 66,92 km

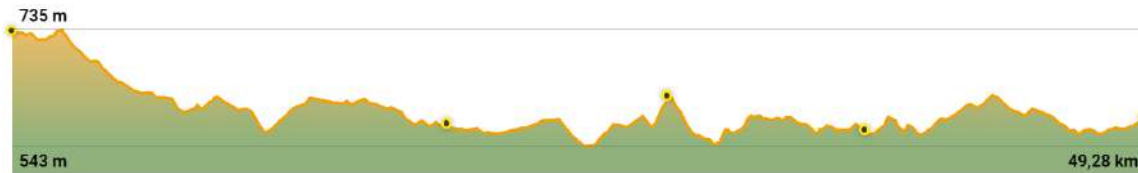
Ascent/Descent gradient: +643 m -643 m



Starting in Villanueva de Córdoba, this first stage takes us towards the eastern end of the region, with a circular route that runs through the municipality of Conquista and brings us closer to the Sierra de Cardena y Montoro Natural Park.

Distance: 49,28 km

Ascent/Descent gradient: +414 m -554 m



Again, from Villanueva de Córdoba, we enter the unique landscapes of the Valle de Los Pedroches region heading to towns such as Torrecampo, Pedroche, El Guijo, ending in the municipality of Dos Torres.



Vva. de Córdoba-Dos Torres
Stage 2 - Day 3

Distance: 44,26 km

Ascent/Descent gradient: +293 m -272 m



Dos Torres-Alcaracejos
Stage 3 - Day 5



In the third stage, we start from Dos Torres to continue discovering the natural environment of this region, passing through El Viso and the Colada reservoir, Hinojosa del Duque or Fuente La Lancha, until concluding in Alcaracejos.

Distance: 37,17 km

Ascent/Descent gradient: +358 m -238 m



The last stage begins in Alcaracejos and continues to Añora, to continue towards the town of Pozoblanco and return to Villanueva de Córdoba, but not before passing through the hermitage of the Virgen de Luna, patron saint of these two towns.



Alcaracejos-Vva. de Córdoba
Stage 4 - Day 7



Stays in charming accommodations and unique hotels



The image of Los Pedroches has its most faithful representative in the Jarota town, which has the largest holm oak pasture in Europe, where the Iberian pig eats along with numerous herds of cattle, between endless stone fences. Among its attractions, the tower of the parish of San Miguel stands out, rising as a watchtower over Villanueva de Córdoba, faithful guardian of its great green treasure.



Villanueva de Córdoba
Córdoba



As if it were a story, walking through Dos Torres is knowing its history, its people and enjoying its heritage, with monuments and ancestral houses with emblazoned covers and shields. In its streets, we will find traditional architecture, with granite as the protagonist, a symbol of a people who chose it to highlight their nobility and nobility, and which is a delight for the senses.



Dos Torres
Córdoba

Alcaracejos and its Puerto Calatraveño, are the flagship and emblem of the area, marking the natural entrance to the south of Los Pedroches, witnessing the passage of visitors along important communication routes that contrast with the granite and lime of its streets. In this town, the four fundamental landscapes of the region can be found: cereals, olive grove areas, livestock pastures and Mediterranean forest.



Alcaracejos
Córdoba



Its geographical position in the center of Los Pedroches has turned Pozoblanco into the economic and administrative capital of the region. With origin in the s. XIV, tradition says that it took place due to the settlement of a group of shepherds who were fleeing from the plague that broke out in Pedroche, which occurred where the Pozo Viejo is located today, an authentic symbol of the city that gave it its current name.



Pozoblanco
Córdoba



other activities



Los Pedroches Starlight Reserve
Córdoba



Iberian Experience: Los Pedroches DOP Ham
Córdoba



The Mosque-Cathedral
Córdoba



Charming towns: Belalcázar
Córdoba

"Life on bike has more colours"



*more information about prices
and reservations:*

info@evaincoming.com

+34 957 540 952
+34 623 374 130